



AMBITEC INGENIERÍA Y CONSULTORÍA AMBIENTAL, S.L.
C/ Goya 21, Bajo A
28220 (Majadahonda)
Tlf: 91 602 81 58
Fax: 91 602 88 19

PROYECTO DE MEJORA DE LA CRTA.
VILLANUEVA DEL PARDILLO-LAS CUESTAS

VILLANUEVA DEL PARDILLO



4.2.2.- Perfil longitudinal

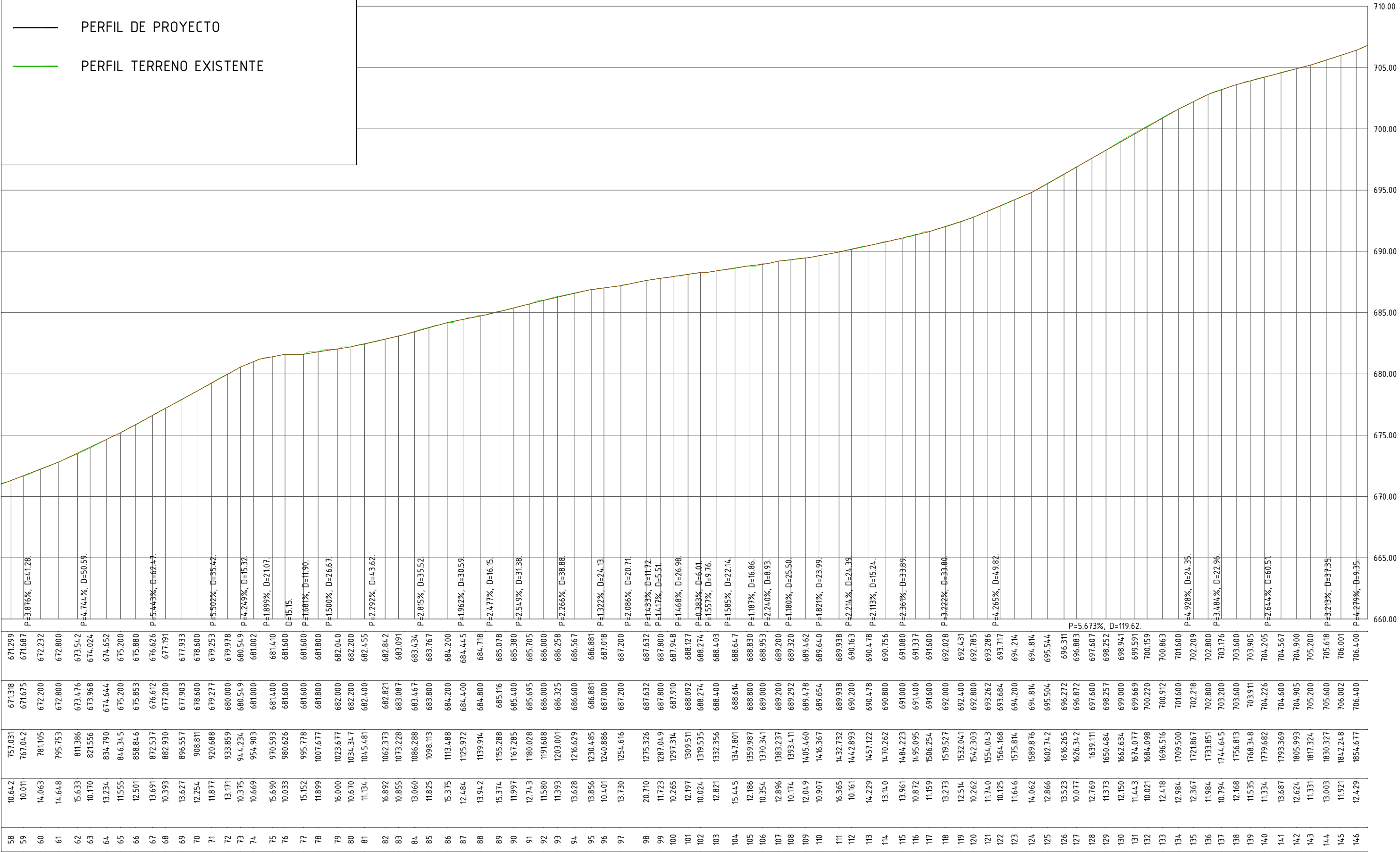
— PERFIL DE PROYECTO

— PERFIL TERRENO EXISTENTE



LEYENDA PERFIL LONGITUDINAL

	PERFIL DE PROYECTO
	PERFIL TERRENO EXISTENTE





AMBITEC INGENIERÍA Y CONSULTORÍA AMBIENTAL, S.L.
C/ Goya 21, Bajo A
28220 (Majadahonda)
Tlf: 91 602 81 58
Fax: 91 602 88 19

PROYECTO DE MEJORA DE LA CRTA.
VILLANUEVA DEL PARDILLO-LAS CUESTAS

VILLANUEVA DEL PARDILLO

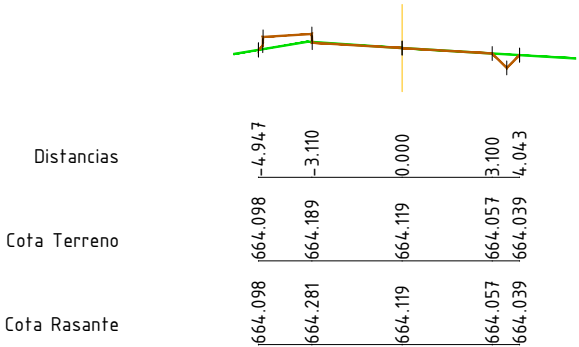
4.2.3.- Perfiles Transversales



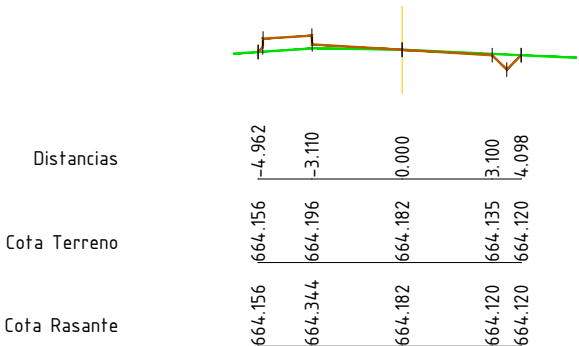
CALZADA NUEVA.

ESCALAS H=1:300 V=1:100.

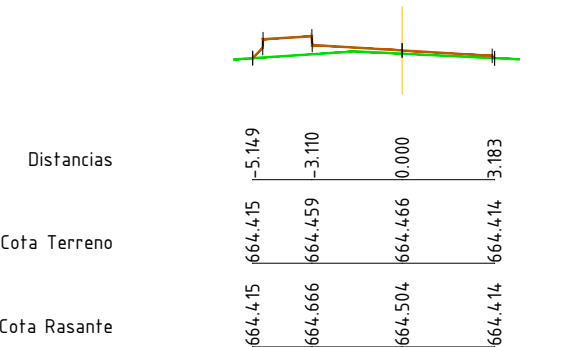
P.K.=0 - Perfil nº 1



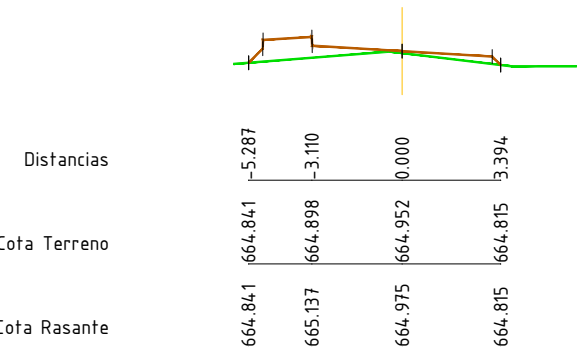
P.K.=3.717 - Perfil nº 2



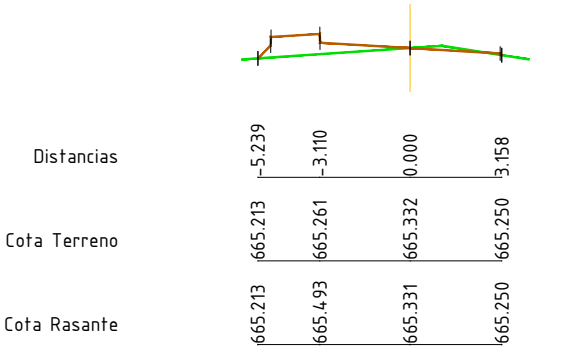
P.K.=25 - Perfil nº 3



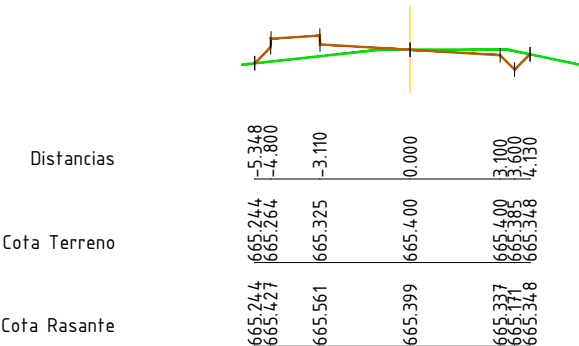
P.K.=50 - Perfil nº 4



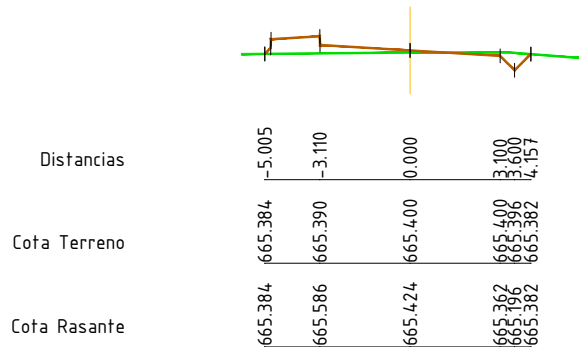
P.K.=72.278 - Perfil nº 5



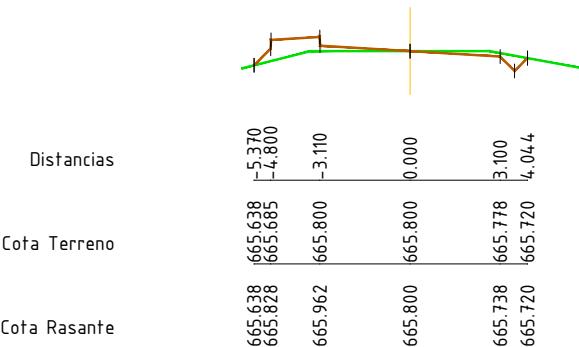
P.K.=75 - Perfil nº 6



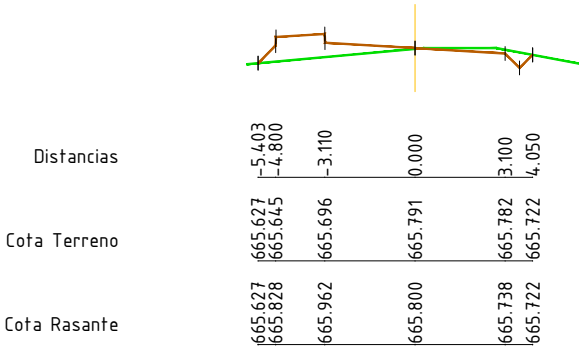
P.K.=79.278 - Perfil nº 7



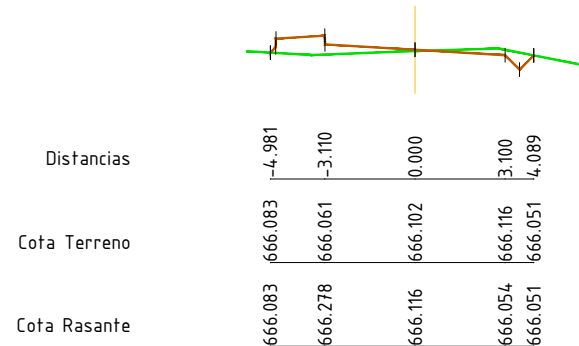
P.K.=99.290 - Perfil nº 8



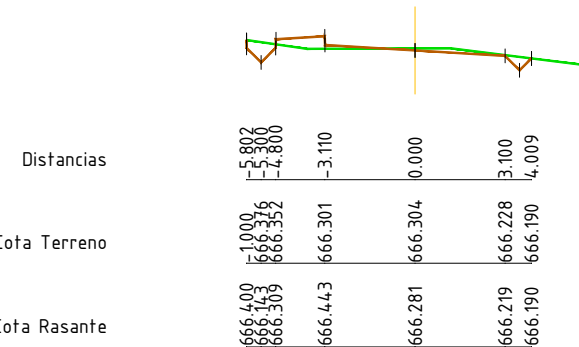
P.K.=100 - Perfil nº 9



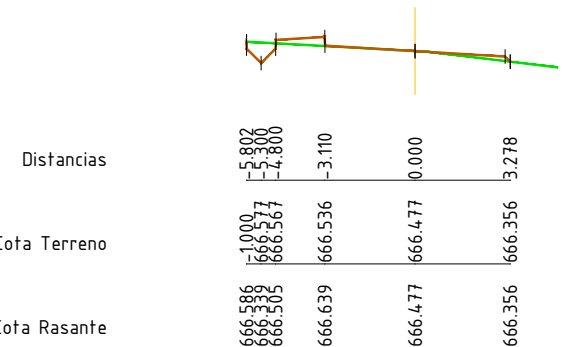
P.K.=125 - Perfil nº 10



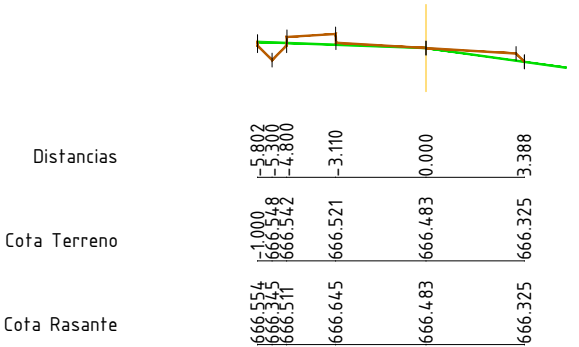
P.K.=150 - Perfil nº 11



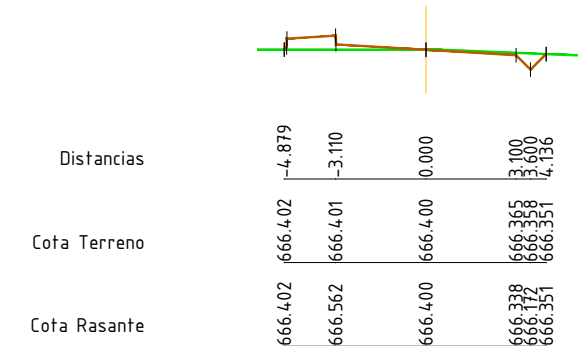
P.K.=175 - Perfil nº 12



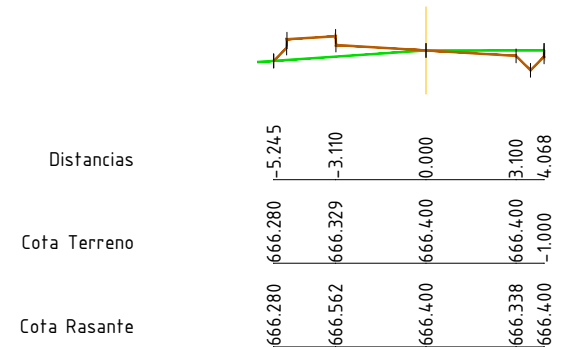
P.K.=200 - Perfil nº 13



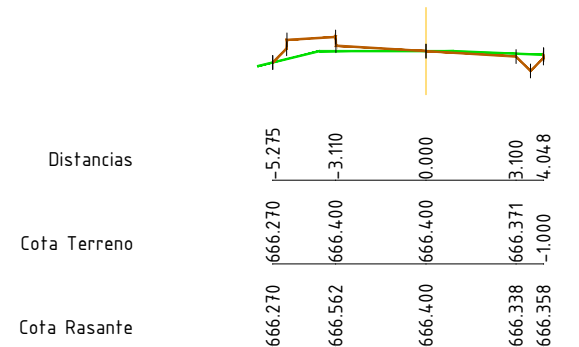
P.K.=225 - Perfil nº 14



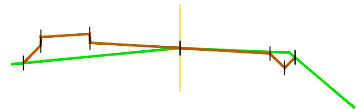
P.K.=250 - Perfil nº 15



P.K.=252.102 - Perfil nº 16

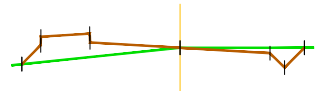


P.K.=275 - Perfil nº 17



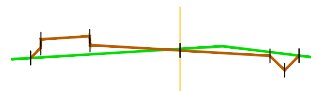
Distancias	-5.395	-4.800	-3.110	0.000	3.100	3.964
Cota Terreno	666.230	666.249	666.302	666.400	666.356	666.293
Cota Rasante	666.230	666.428	666.562	666.400	666.338	666.293

P.K.=290.015 - Perfil nº 18



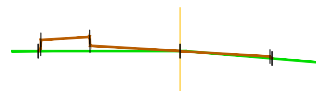
Distancias	-5.448	-4.800	-3.110	0.000	3.100	4.284
Cota Terreno	666.212	666.234	666.293	666.400	666.400	666.400
Cota Rasante	666.212	666.428	666.562	666.400	666.338	666.400

P.K.=300 - Perfil nº 19



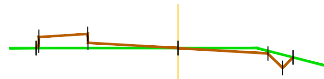
Distancias	-5.144	-3.110	0.000	3.100	4.103
Cota Terreno	666.265	666.306	666.369	666.334	666.291
Cota Rasante	666.265	666.514	666.352	666.290	666.291

P.K.=325 - Perfil nº 20



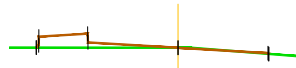
Distancias	-4.884	-3.110	0.000	3.167
Cota Terreno	666.200	666.200	666.200	666.116
Cota Rasante	666.200	666.362	666.200	666.116

P.K.=326.687 - Perfil nº 21



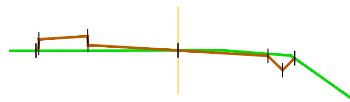
Distancias	-4.884	-3.110	0.000	3.100	3.965
Cota Terreno	666.200	666.200	666.200	666.169	666.094
Cota Rasante	666.200	666.362	666.200	666.138	666.094

P.K.=347.222 - Perfil nº 22



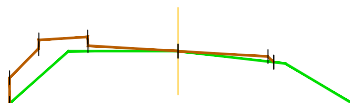
Distancias	-4.879	-3.110	0.000	3.126
Cota Terreno	666.202	666.201	666.200	666.129
Cota Rasante	666.202	666.362	666.200	666.129

P.K.=350 - Perfil nº 23



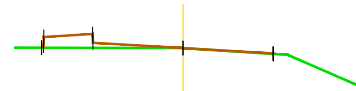
Distancias	-4.892	-3.110	0.000	3.100	4.019
Cota Terreno	666.197	666.198	666.199	666.161	666.112
Cota Rasante	666.197	666.362	666.200	666.138	666.112

P.K.=375 - Perfil nº 24



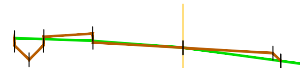
Distancias	-5.802	-4.800	-3.110	0.000	3.296
Cota Terreno	-1.000	665.895	666.200	666.200	666.073
Cota Rasante	665.600	666.228	666.362	666.200	666.073

P.K.=400 - Perfil nº 25



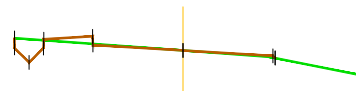
Distancias	-4.869	-3.110	0.000	3.118
Cota Terreno	666.205	666.203	666.200	666.132
Cota Rasante	666.205	666.362	666.200	666.132

P.K.=425 - Perfil nº 26



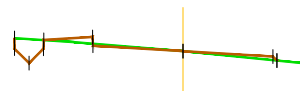
Distancias	-5.802	-4.800	-3.110	0.000	3.370
Cota Terreno	-1.000	666.364	666.366	666.289	666.135
Cota Rasante	666.400	666.142	666.449	666.287	666.135

P.K.=439.586 - Perfil nº 27



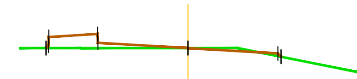
Distancias	-5.802	-4.800	-3.110	0.000	3.175
Cota Terreno	-1.000	666.393	666.351	666.275	666.188
Cota Rasante	666.437	666.103	666.437	666.275	666.188

P.K.=450 - Perfil nº 28



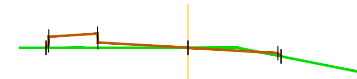
Distancias	-5.802	-4.800	-3.110	0.000	3.238
Cota Terreno	-1.000	666.408	666.368	666.282	666.174
Cota Rasante	666.430	666.310	666.444	666.282	666.174

P.K.=474.852 - Perfil nº 29



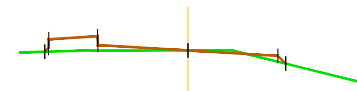
Distancias	-4.884	-3.110	0.000	3.212
Cota Terreno	666.400	666.400	666.400	666.301
Cota Rasante	666.400	666.562	666.400	666.301

P.K.=475 - Perfil nº 30



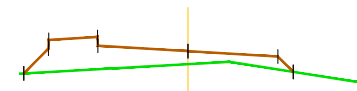
Distancias	-4.884	-3.110	0.000	3.209
Cota Terreno	666.400	666.400	666.400	666.302
Cota Rasante	666.400	666.562	666.400	666.302

P.K.=500 - Perfil nº 31



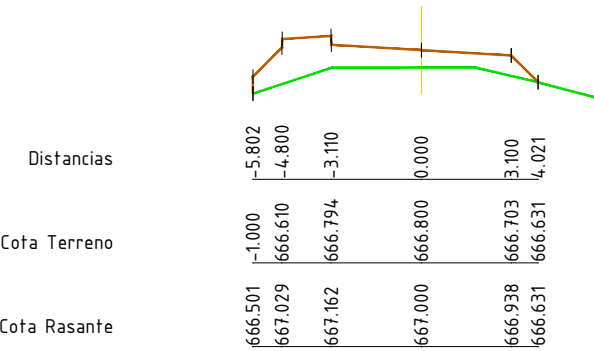
Distancias	-4.928	-3.110	0.000	3.368
Cota Terreno	666.585	666.600	666.600	666.449
Cota Rasante	666.585	666.762	666.600	666.449

P.K.=510.119 - Perfil nº 32

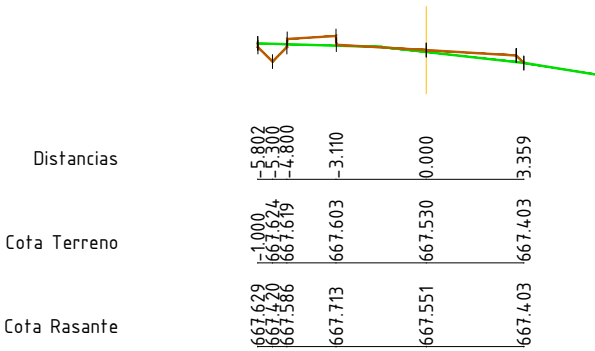


Distancias	-5.653	-4.800	-3.110	0.000	3.100	3.630
Cota Terreno	666.657	666.673	666.705	666.763	666.702	666.674
Cota Rasante	666.657	666.941	667.075	666.913	666.851	666.674

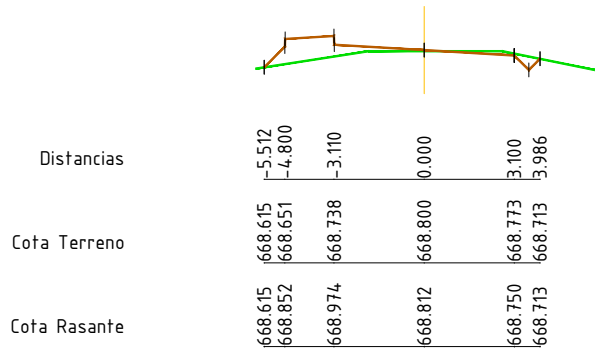
P.K.=525 - Perfil nº 33



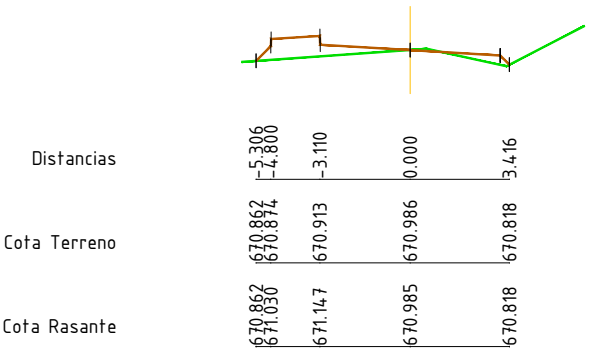
P.K.=600 - Perfil nº 37



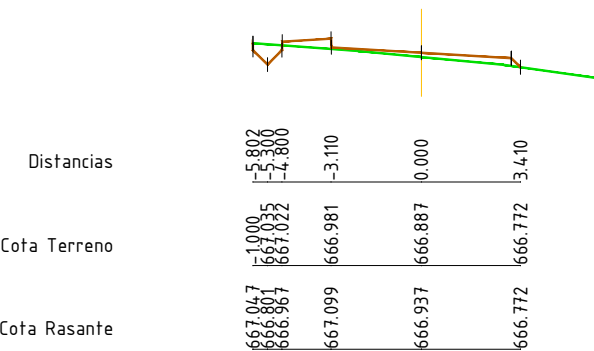
P.K.=675 - Perfil nº 41



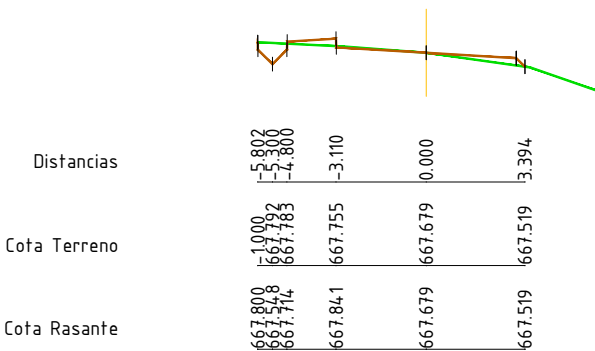
P.K.=746.389 - Perfil nº 45



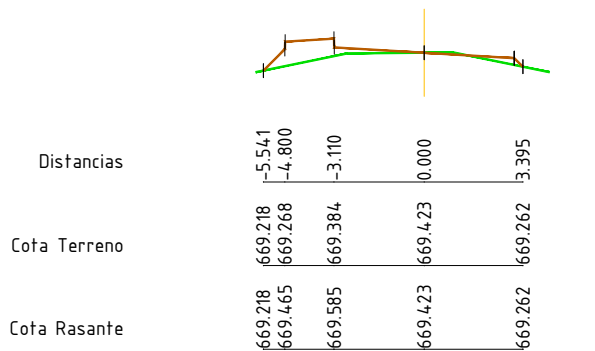
P.K.=536.068 - Perfil nº 34



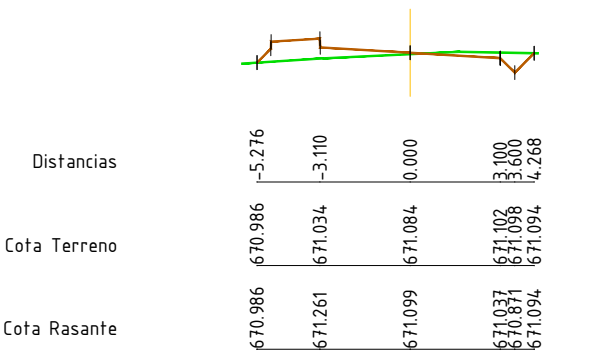
P.K.=608.804 - Perfil nº 38



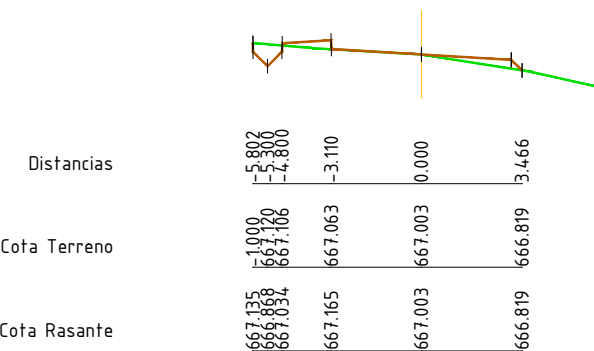
P.K.=700 - Perfil nº 42



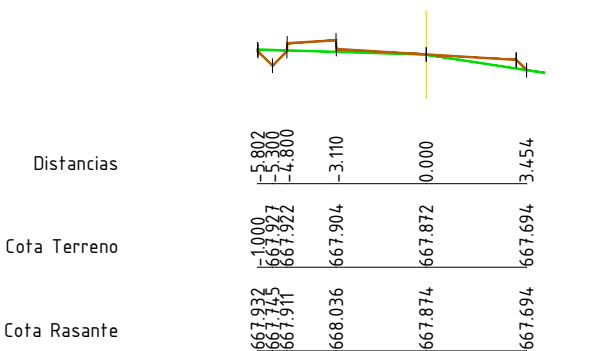
P.K.=750 - Perfil nº 46



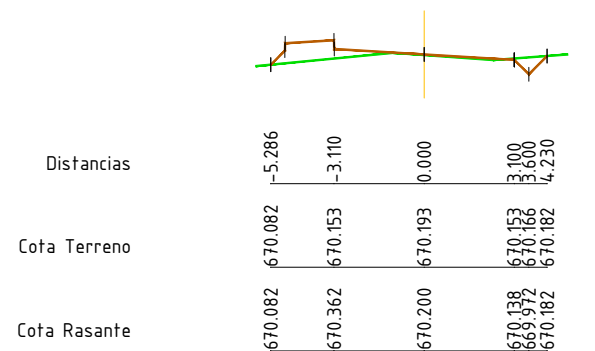
P.K.=550 - Perfil nº 35



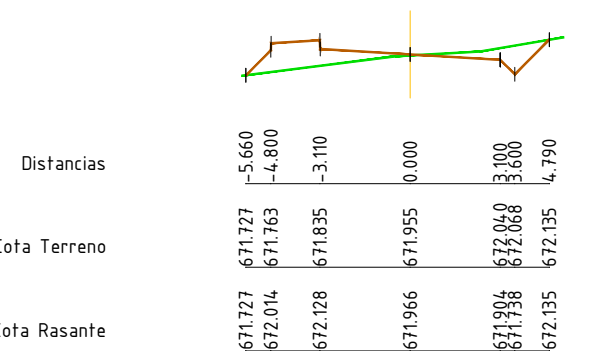
P.K.=625 - Perfil nº 39



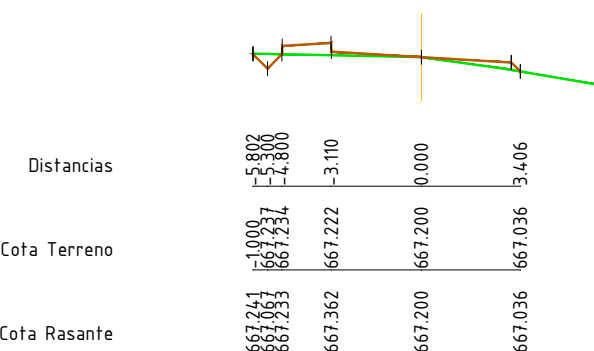
P.K.=724.893 - Perfil nº 43



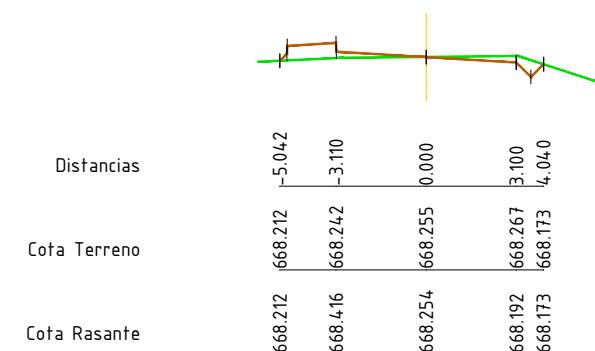
P.K.=775 - Perfil nº 47



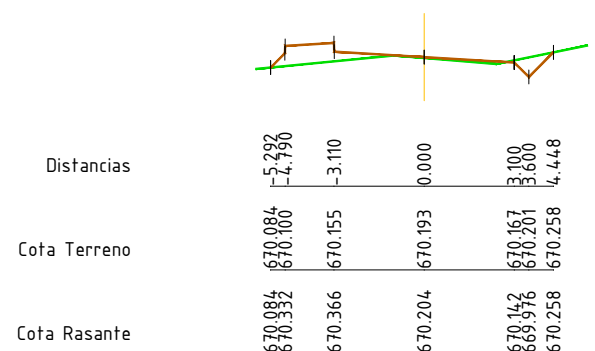
P.K.=575 - Perfil nº 36



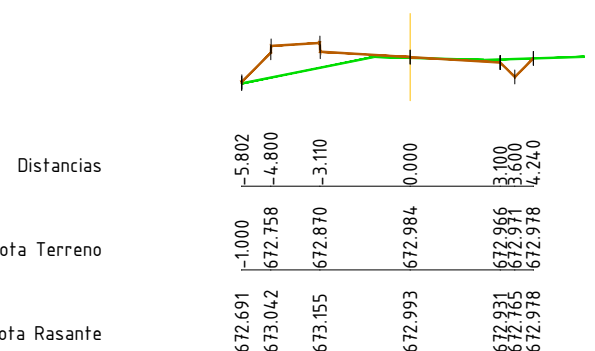
P.K.=650 - Perfil nº 40



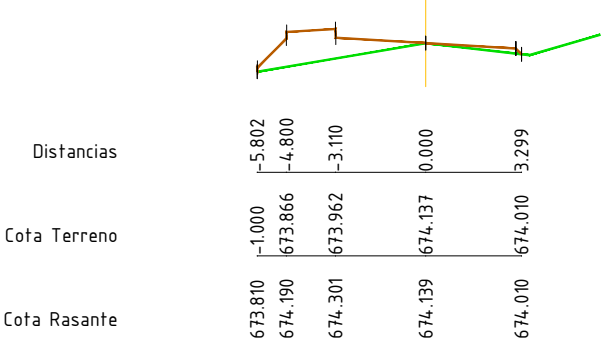
P.K.=725 - Perfil nº 44



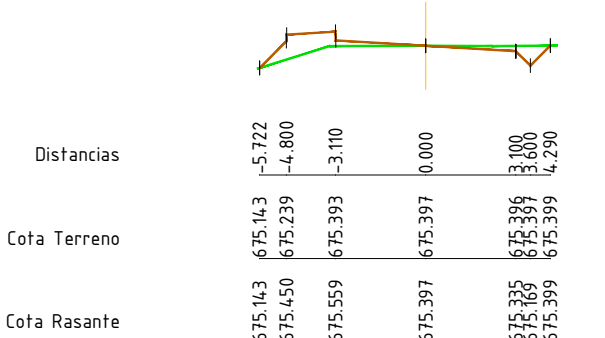
P.K.=800 - Perfil nº 48



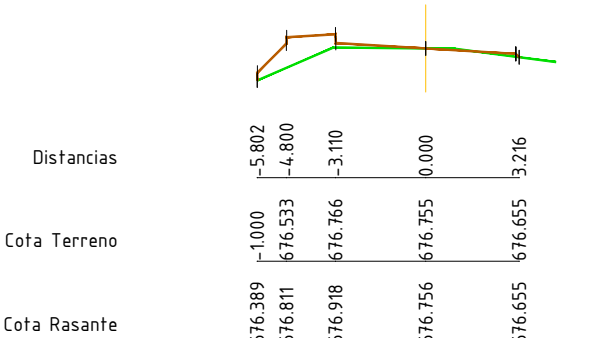
P.K.=825 - Perfil nº 49



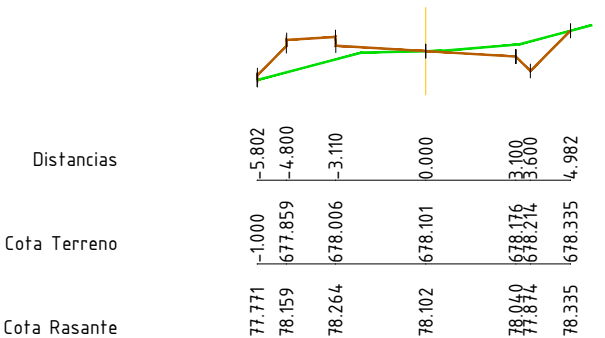
P.K.=850 - Perfil nº 50



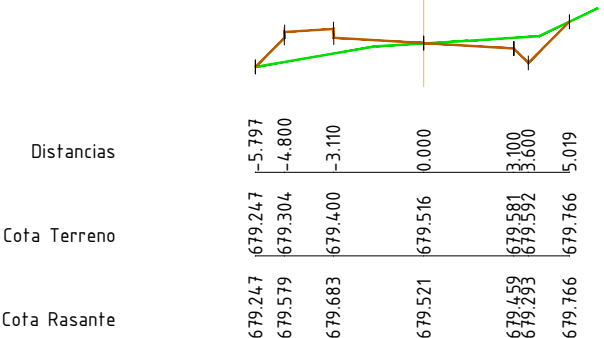
P.K.=875 - Perfil nº 51



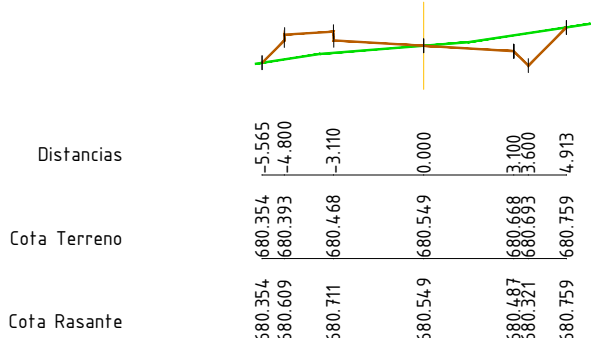
P.K.=900 - Perfil nº 52



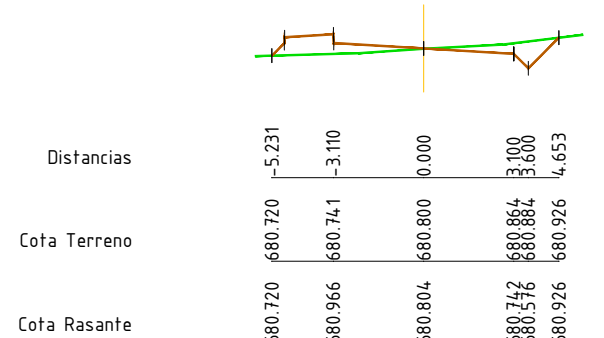
P.K.=925 - Perfil nº 53



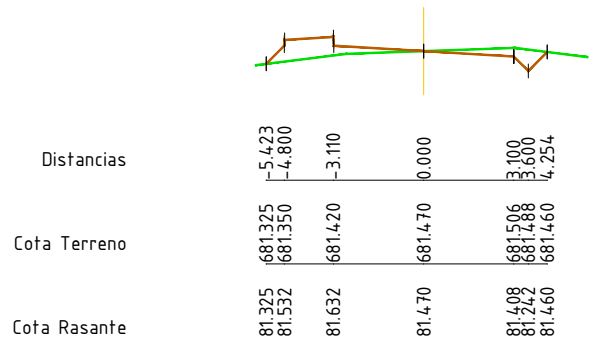
P.K.=944.234 - Perfil nº 54



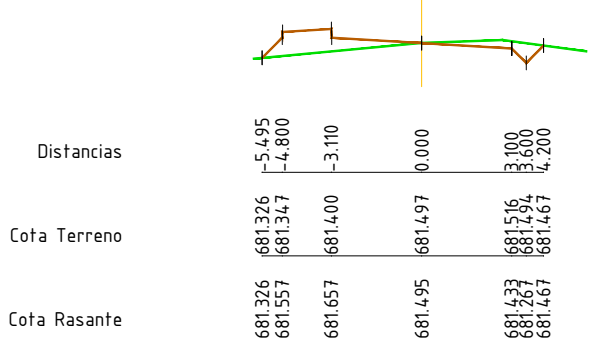
P.K.=950 - Perfil nº 55



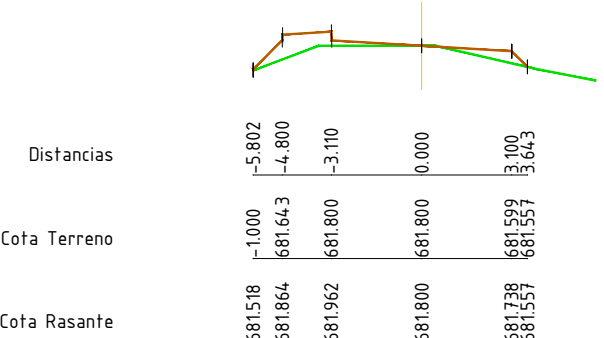
P.K.=973.762 - Perfil nº 56



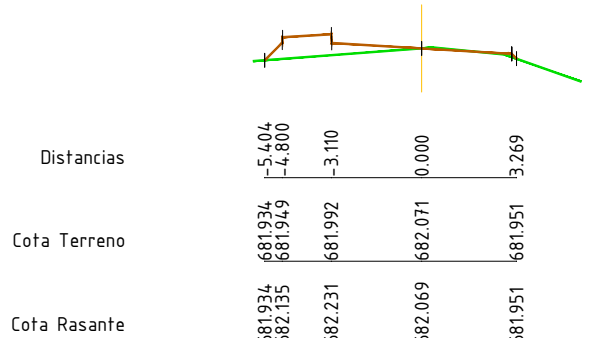
P.K.=975 - Perfil nº 57



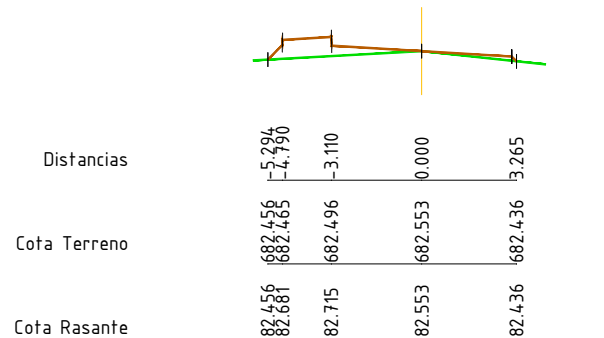
P.K.=1000 - Perfil nº 58



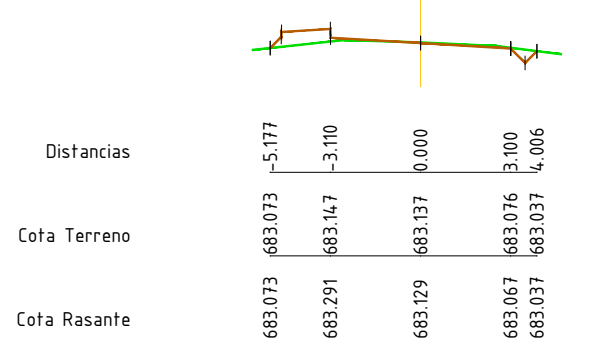
P.K.=1025 - Perfil nº 59



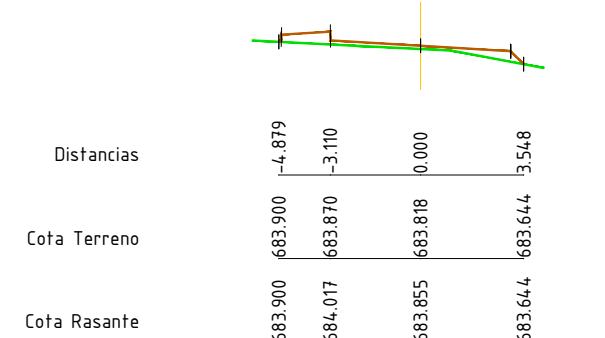
P.K.=1050 - Perfil nº 60



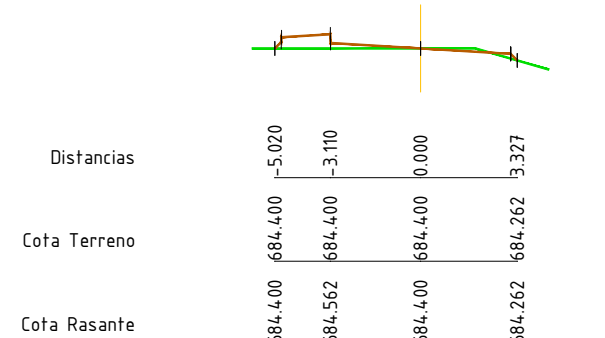
P.K.=1075 - Perfil nº 61



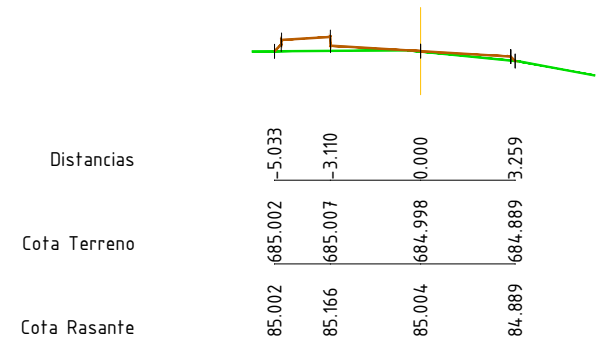
P.K.=1100 - Perfil nº 62



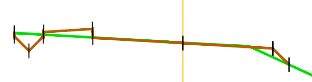
P.K.=1125 - Perfil nº 63



P.K.=1150 - Perfil nº 64

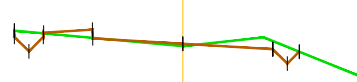


P.K.=1175 - Perfil nº 65



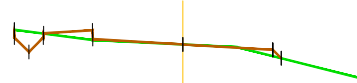
Distancias	-5.802	-5.300	-4.800				
Cota Terreno	-1.000	685.705	685.695	685.662	685.602	685.436	685.349
Cota Rasante	685.715	685.508	685.674	685.759	685.597	685.535	685.349

P.K.=1200 - Perfil nº 66



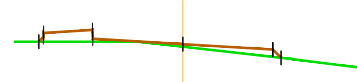
Distancias	-5.802	-5.300	-4.800				
Cota Terreno	-1.000	686.385	686.369	686.317	686.222	686.282	686.159
Cota Rasante	686.400	686.163	686.329	686.412	686.250	686.188	686.159

P.K.=1203 - Perfil nº 67



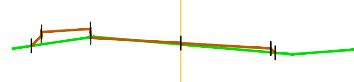
Distancias	-5.802	-5.300	-4.800				
Cota Terreno	-1.000	686.471	686.449	686.376	686.325	686.166	686.166
Cota Rasante	686.493	686.238	686.404	686.487	686.325	686.166	686.166

P.K.=1225 - Perfil nº 68



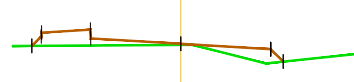
Distancias	-4.960	-3.110	0.000				
Cota Terreno	686.800	686.800	686.743	686.615	686.615	686.615	686.615
Cota Rasante	686.800	686.934	686.772	686.615	686.615	686.615	686.615

P.K.=1250 - Perfil nº 69



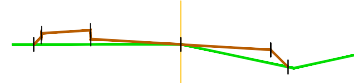
Distancias	-5.142	-3.110	0.000				
Cota Terreno	687.097	687.194	687.114	687.016	687.016	687.016	687.016
Cota Rasante	687.097	687.291	687.129	687.016	687.016	687.016	687.016

P.K.=1275 - Perfil nº 70



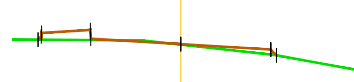
Distancias	-5.125	-3.110	0.000				
Cota Terreno	687.601	687.605	687.611	687.421	687.421	687.421	687.421
Cota Rasante	687.601	687.787	687.625	687.421	687.421	687.421	687.421

P.K.=1300 - Perfil nº 71



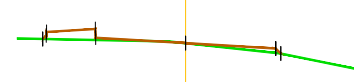
Distancias	-5.059	-3.110	0.000				
Cota Terreno	688.000	688.000	688.000	687.783	687.741	687.741	687.741
Cota Rasante	688.000	688.162	688.000	687.938	687.741	687.741	687.741

P.K.=1325 - Perfil nº 72



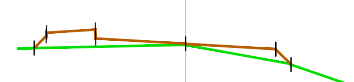
Distancias	-4.910	-3.110	0.000				
Cota Terreno	688.346	688.341	688.289	688.167	688.167	688.167	688.167
Cota Rasante	688.346	688.457	688.295	688.167	688.167	688.167	688.167

P.K.=1325.549 - Perfil nº 73



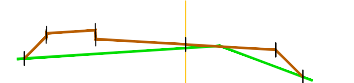
Distancias	-4.923	-3.110	0.000				
Cota Terreno	688.344	688.332	688.295	688.177	688.177	688.177	688.177
Cota Rasante	688.344	688.459	688.297	688.177	688.177	688.177	688.177

P.K.=1350 - Perfil nº 74



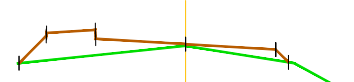
Distancias	-5.216	-3.110	0.000				
Cota Terreno	688.604	688.619	688.640	688.451	688.415	688.415	688.415
Cota Rasante	688.604	688.815	688.653	688.591	688.415	688.415	688.415

P.K.=1375 - Perfil nº 75



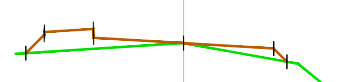
Distancias	-5.559	-4.800	-3.110	0.000			
Cota Terreno	688.855	688.871	688.908	688.975	688.760	688.642	688.642
Cota Rasante	688.855	689.108	689.178	689.016	688.954	688.642	688.642

P.K.=1400 - Perfil nº 76



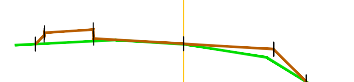
Distancias	-5.737	-4.800	-3.110	0.000			
Cota Terreno	689.202	689.234	689.293	689.400	689.211	689.211	689.211
Cota Rasante	689.514	689.583	689.583	689.421	689.211	689.211	689.211

P.K.=1425 - Perfil nº 77



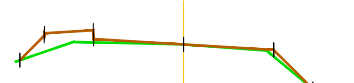
Distancias	-5.432	-4.800	-3.110	0.000			
Cota Terreno	689.685	689.698	689.734	689.800	689.585	689.585	689.585
Cota Rasante	689.685	689.896	689.962	689.800	689.585	689.585	689.585

P.K.=1450 - Perfil nº 78



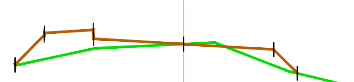
Distancias	-5.102	-3.110	0.000				
Cota Terreno	690.354	690.387	690.350	690.152	689.920	689.920	689.920
Cota Rasante	690.354	690.520	690.358	690.296	689.920	689.920	689.920

P.K.=1475 - Perfil nº 79



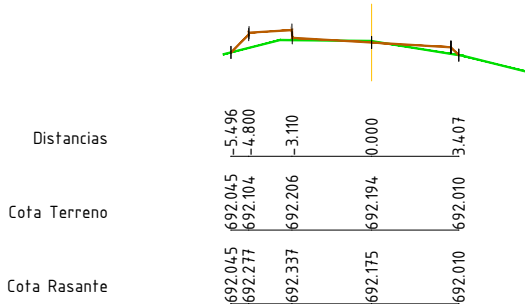
Distancias	-5.638	-4.800	-3.110	0.000			
Cota Terreno	690.691	690.786	690.896	690.871	690.735	690.359	690.359
Cota Rasante	690.691	690.971	691.033	690.871	690.809	690.359	690.359

P.K.=1500 - Perfil nº 80

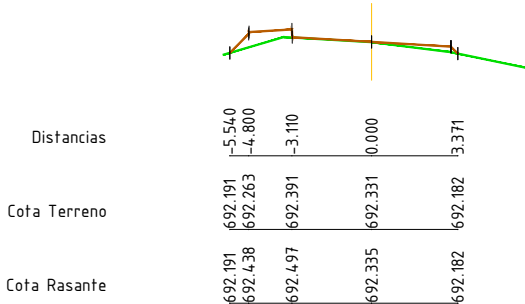


Distancias	-5.802	-4.800	-3.110	0.000			
Cota Terreno	-1.000	691.332	691.450	691.504	691.258	691.169	691.169
Cota Rasante	691.262	691.605	691.666	691.504	691.442	691.169	691.169

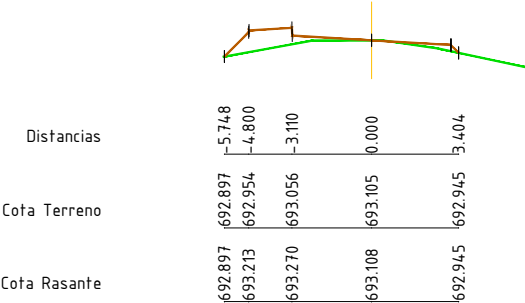
P.K.=1525 - Perfil nº 81



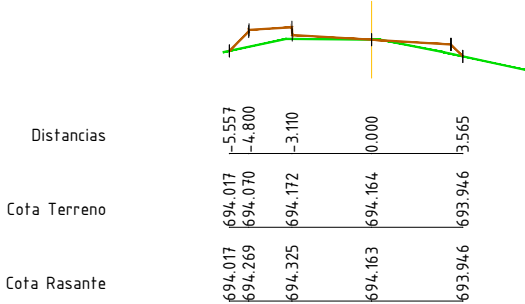
P.K.=1529.714 - Perfil nº 82



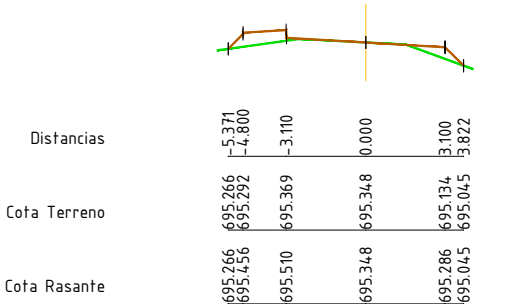
P.K.=1550 - Perfil nº 83



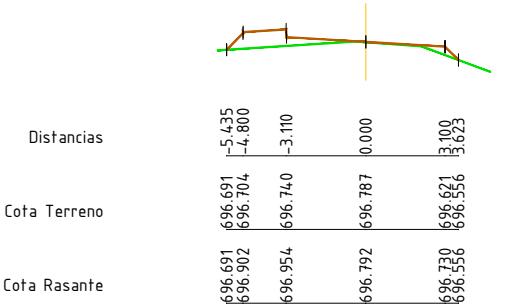
P.K.=1575 - Perfil nº 84



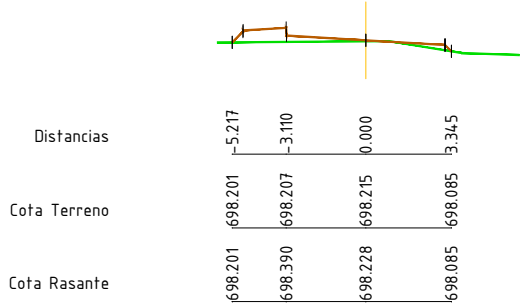
P.K.=1600 - Perfil nº 85



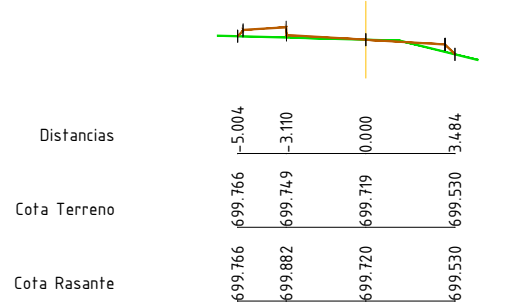
P.K.=1625 - Perfil nº 86



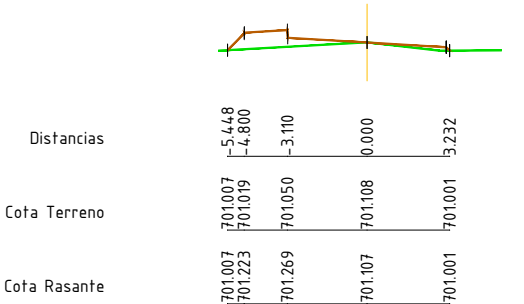
P.K.=1650 - Perfil nº 87



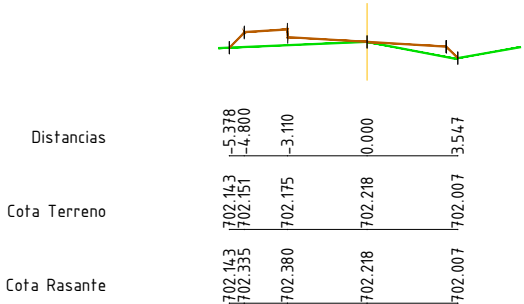
P.K.=1675 - Perfil nº 88



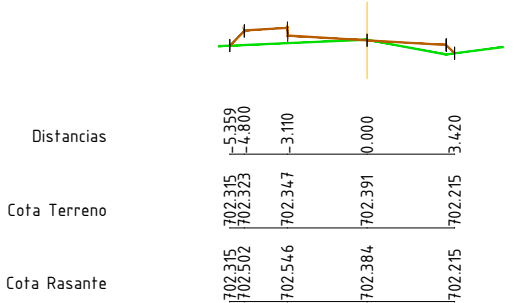
P.K.=1700 - Perfil nº 89



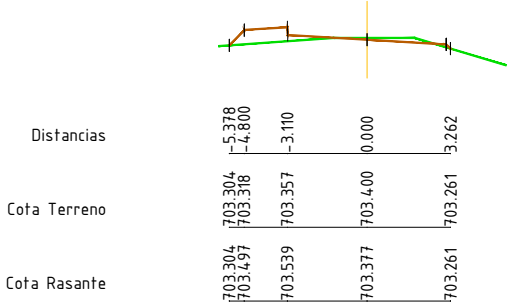
P.K.=1721.867 - Perfil nº 90



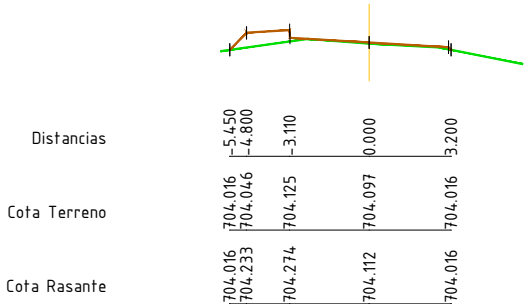
P.K.=1725 - Perfil nº 91



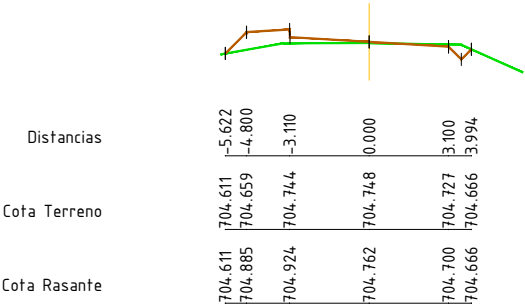
P.K.=1750 - Perfil nº 92



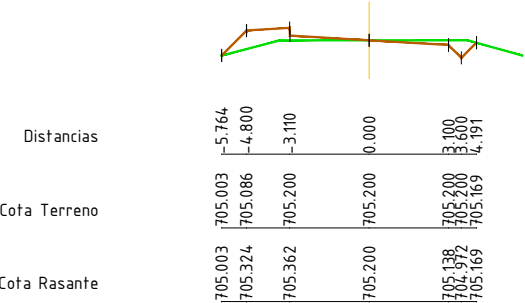
P.K.=1775 - Perfil nº 93



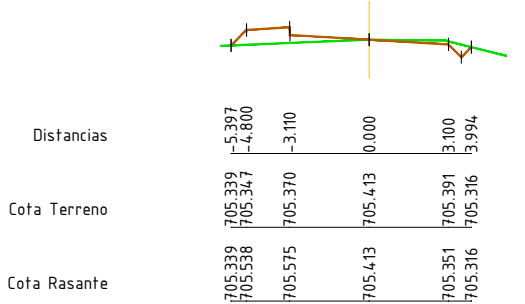
P.K.=1800 - Perfil nº 94



P.K.=1817.324 - Perfil nº 95



P.K.=1825 - Perfil nº 96



P.K.=1850 - Perfil nº 97

